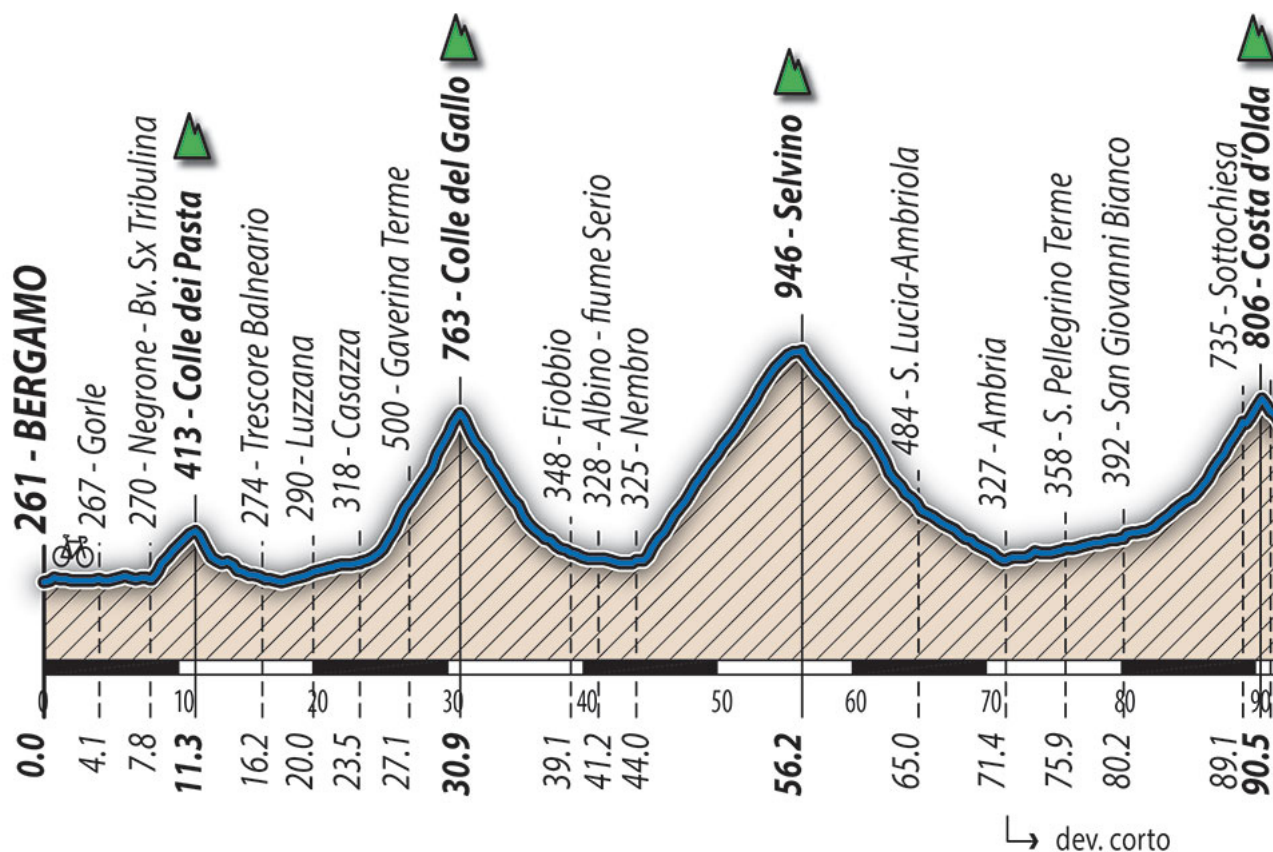


**Percorso da 162,1 km | 162,1 km route**  
**Dislivello totale 3.050 m | Overall altitude difference**  
**Chilometri salita 48,8 km | 48,8 km uphill**

 **Tempo Max: 7.30h | Time Limits: 7.30 hours**  
**Cancello Orari Val Brembilla (111,2 km) entro le 11.45**



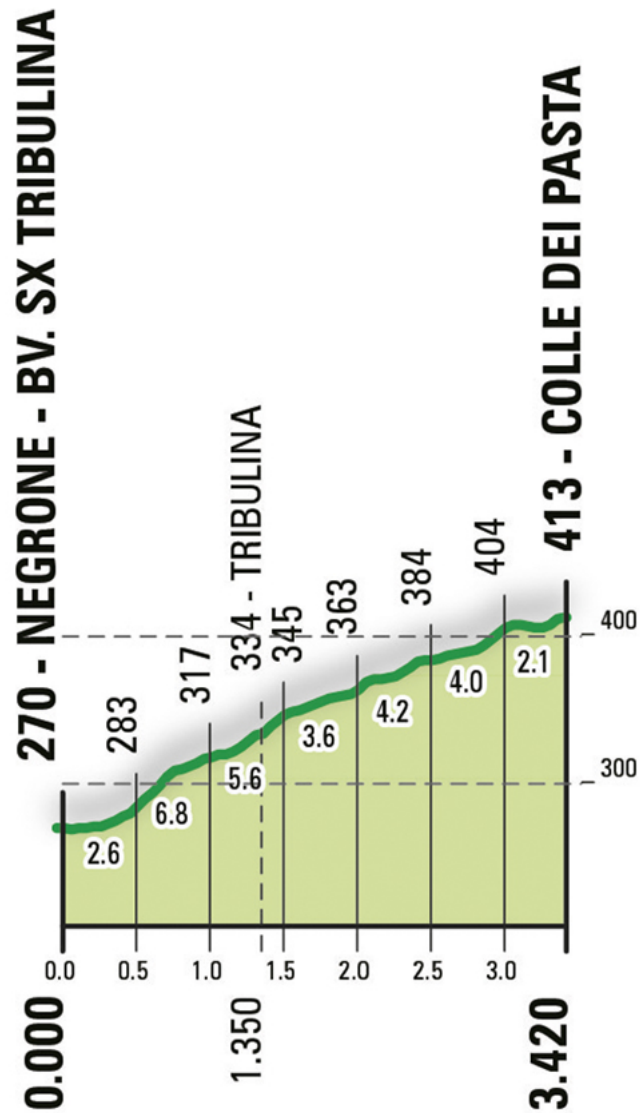
ALTIM. ALTITUDE	LOCALITA' (provincia di BERGAMO) PLACE	D parz. partial km
<b>261</b>	<b>BERGAMO - via Marzabotto</b>	<b>0,0</b>
268	Gorle	4,1
270	Negrone - bivio sx Tribulina	3,7
<b>413</b>	<b>Colle dei Pasta</b>	<b>3,5</b>
274	Trescore Balneario	4,9
290	Luzzana	3,8
406	Casazza	3,5
500	Gaverina Terme	3,6
<b>271</b>	<b>Colle del Gallo</b>	<b>3,8</b>
348	Fiobbio	8,2
328	Albino - fiumeSerio	2,1
325	Nembro	2,8
<b>946</b>	<b>Selvino</b>	<b>12,2</b>
484	S.Lucia - Ambriola	8,8
327	Ambria	deviazione corto
358	S. Pellegrino Terme	4,5
392	San Giovanni Bianco	4,3
735	Sottochiesa	8,9
<b>806</b>	<b>Costa d'Olda</b>	<b>1,4</b>
766	Olda	0,6
800	Peghera	6,0
884	Forcella di Bura	3,2
762	Gerosa	2,3
420	Brembilla	deviazione medio
530	Laxolo	2,1
<b>712</b>	<b>Forcella di Berbenno</b>	<b>3,4</b>
677	Berbenno	0,9
603	Chiesa Selino	3,0
419	S. Omobono - Selino Basso	5,6
627	Valsecca	2,7
<b>1036</b>	<b>Costa Valle Imagna (Ca Bagazzino)</b>	<b>5,6</b>
602	Bedulita - Piazza Marconi	9,4
300	Almenno San Salvatore	8,5
295	Villa d'Almé	innesto medio ecorto
299	Ponteranica	4,8

# COLLE DEI PASTA

Lungh. 3.4 km | Disl. 143 m | Pend. media 4.2% | Pen



39 x 15/16

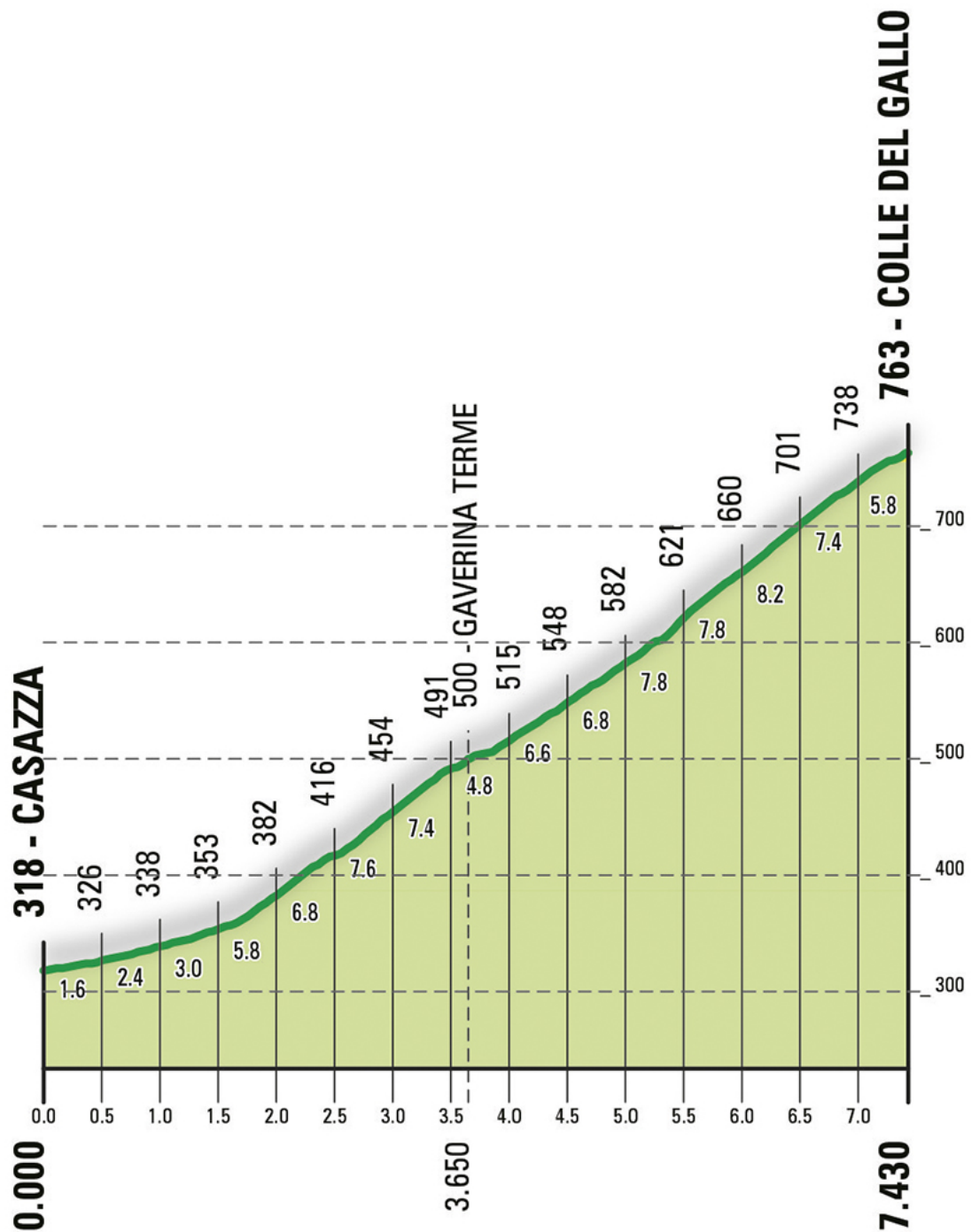


# COLLE DEL GALLO

Lungh. 7.4 km | Disl. 445 m | Pend. media 6.0% | Pen

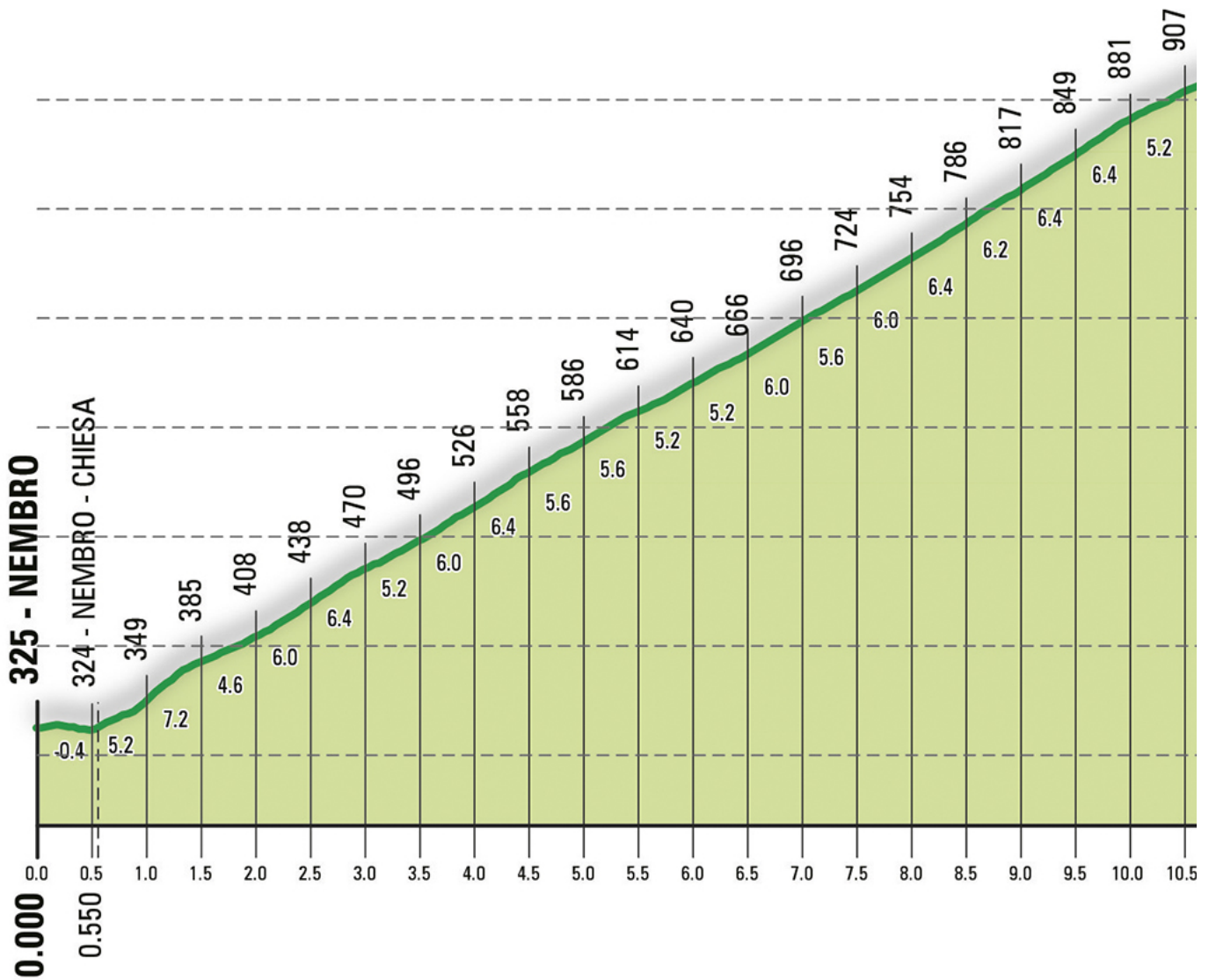


39 x 21/23



# SELVINO

Lungh. 12.2 km | Disl. 621 m | Pend. media 5.1% | Pe

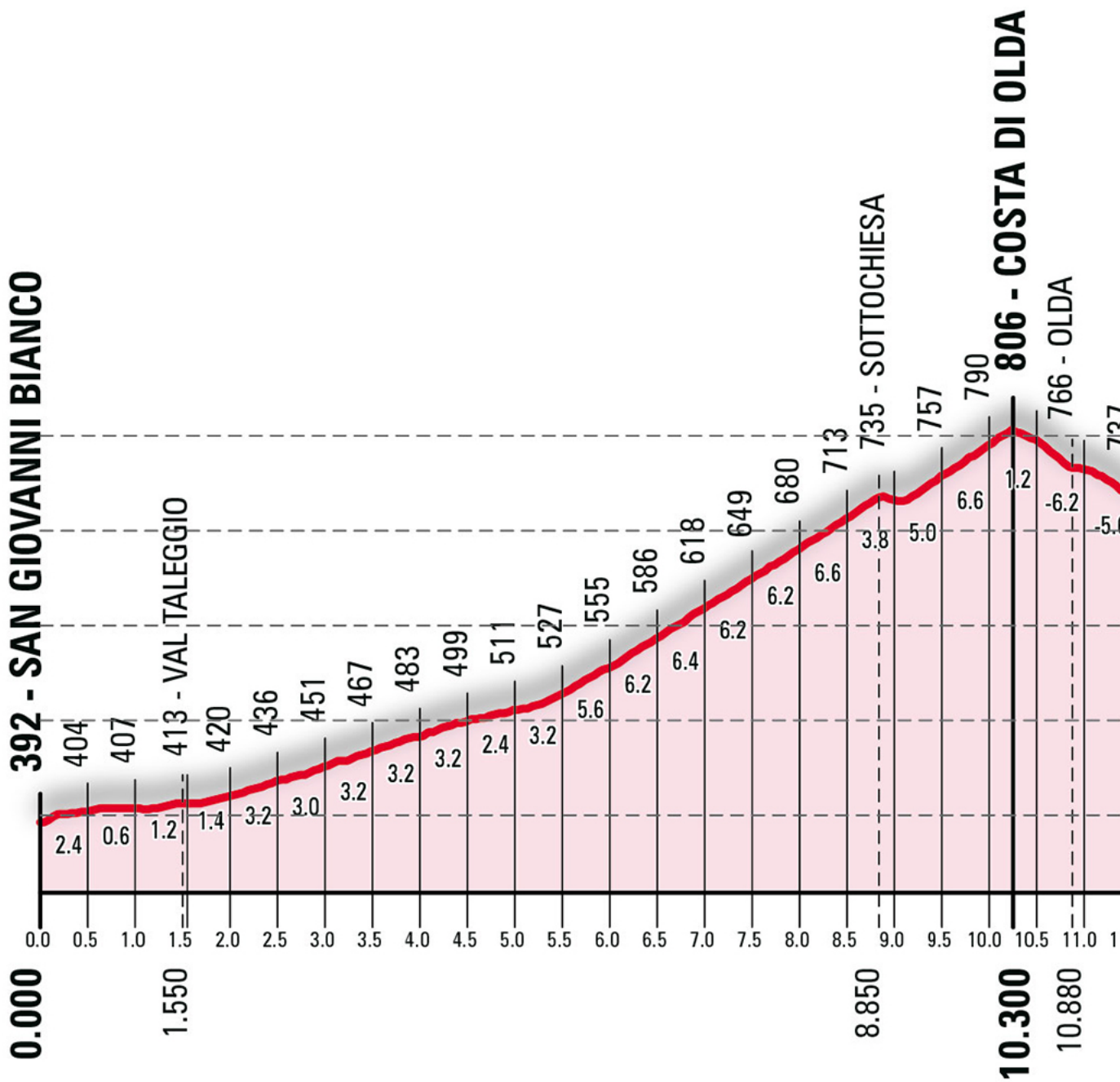


# COSTA DI OLDA - Val Taleggio

Lungh. 10.3 km | Disl. 414 m | Pend. media 4.2% | Pe



39 x 16/17

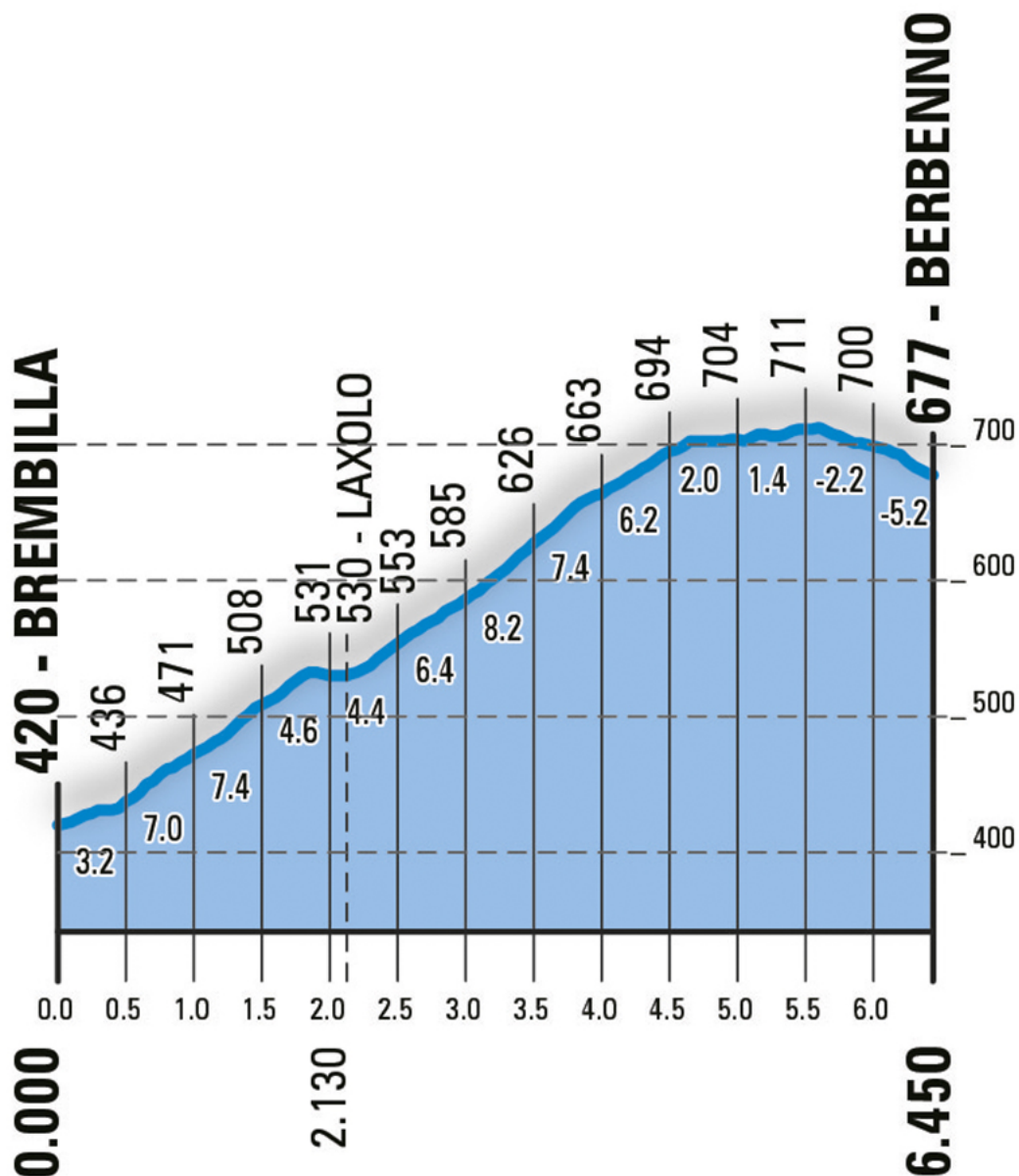


# FORCELLA DI BERBENNO

Lungh. 5.5 km | Disl. 292 m | Pend. media 5.3% | Pen



39 x 17/18

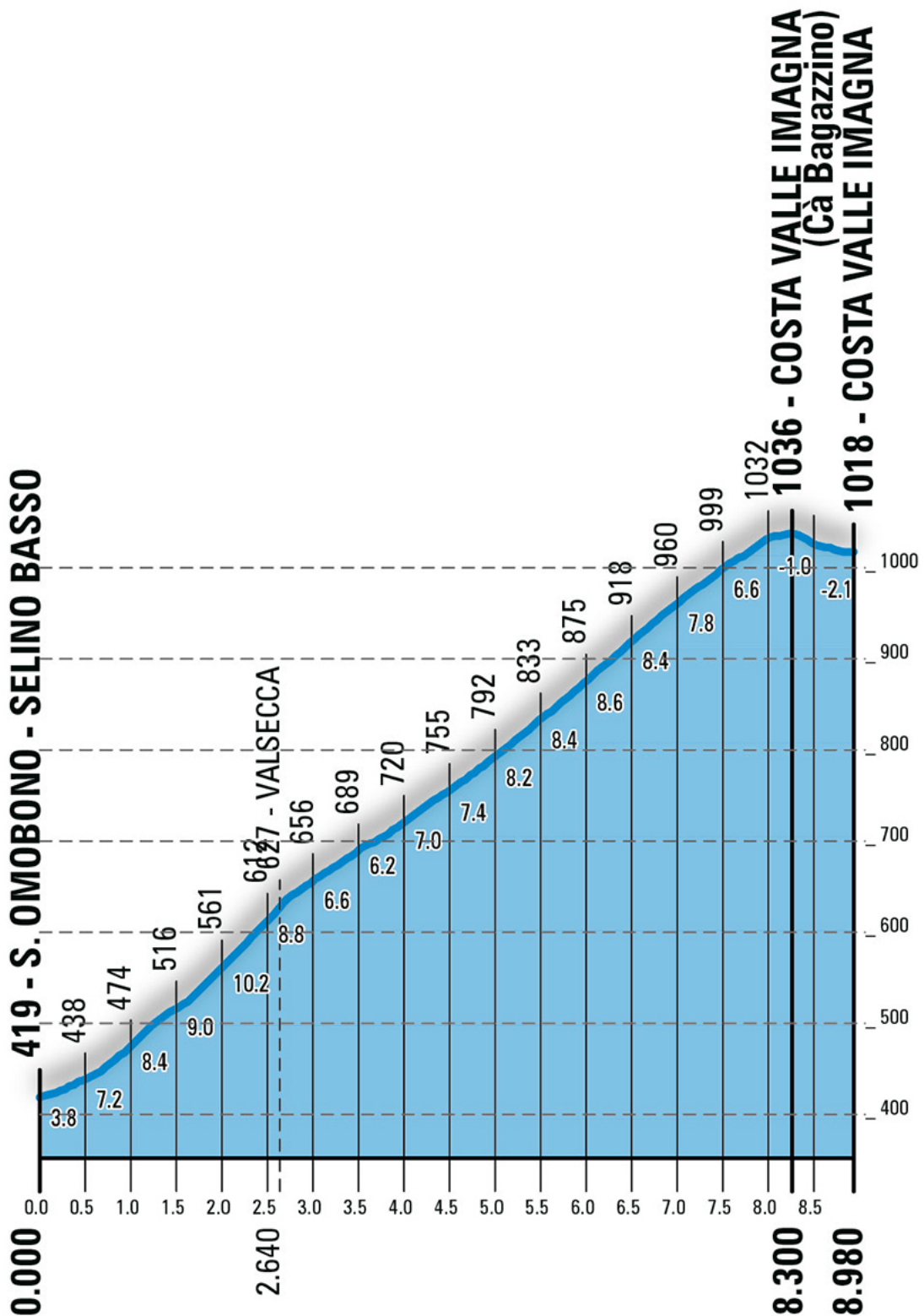


# COSTA VALLE IMAGNA

Lungh. 8.3 km | Disl. 617 m | Pend. media 7.5% | Pen



39 x 23/24



[ISCRIVITI](#)